

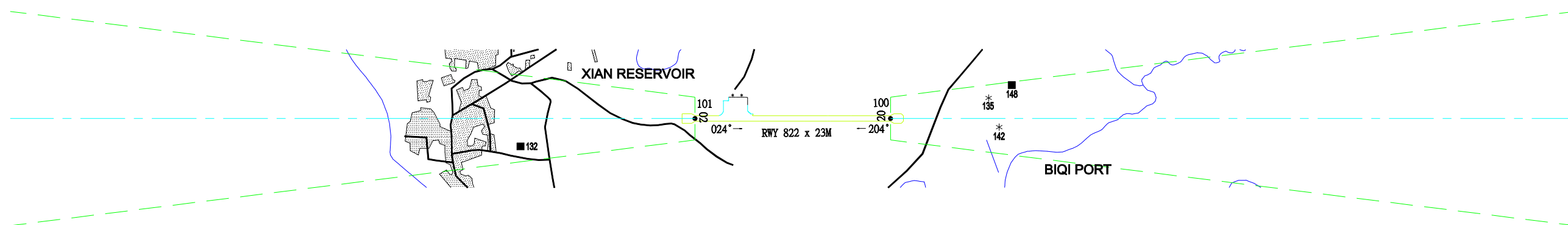
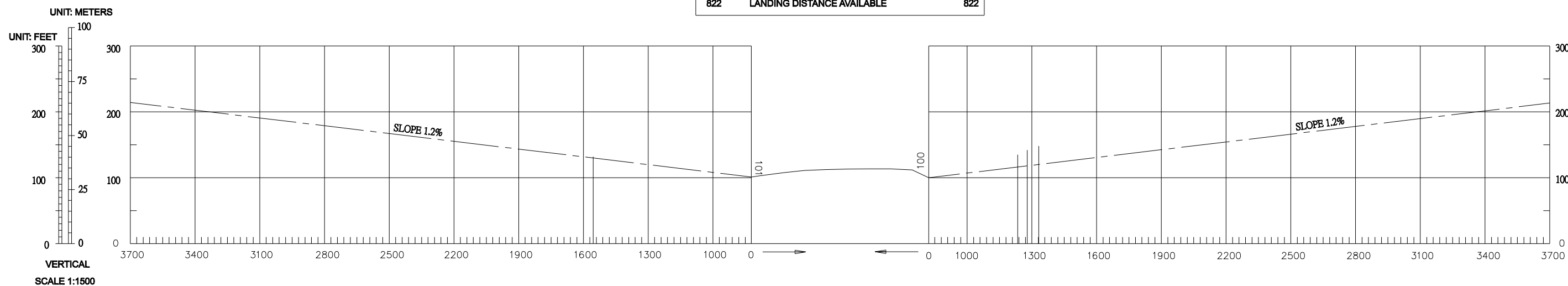
AERODROME OBSTACLE CHART-TYPE A (OPERATING LIMITATIONS)

望安機場
WANG-AN AD

DISTANCE IN METERS
ELEVATION AND HEIGHT IN FEET
MAGNETIC VARIATION 3°W 2004

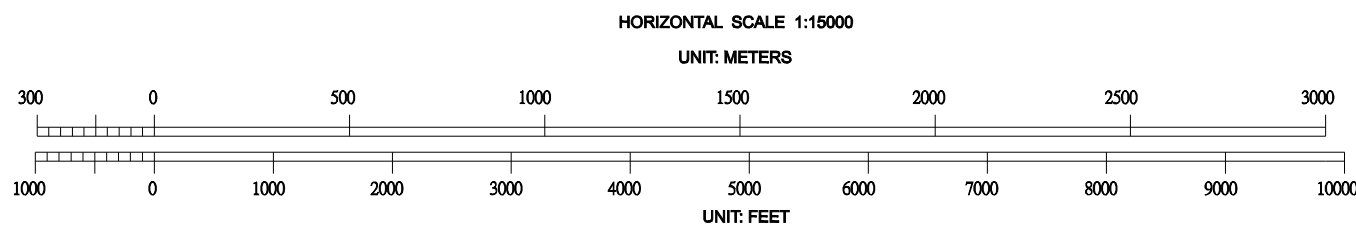
RUNWAY 02-20

DECLARED DISTANCES		
RWY 02		RWY 20
822	TAKE OFF RUN AVAILABLE	822
822	TAKE OFF DISTANCE AVAILABLE	822
822	ACCELERATE STOP DISTANCE AVAILABLE	822
822	LANDING DISTANCE AVAILABLE	822



CHANGES: NEW PAGE NUMBER

LEGEND	
BUILDING OR LARGE STRUCTURE	■
POLE, TOWER, SPIRE, ANTENNA ETC	●
TERRAIN PENETRATING OBSTRUCTION	⬭
ROAD	—



AMENDMENT RECORD		
NO	DATE	ENTERED BY